


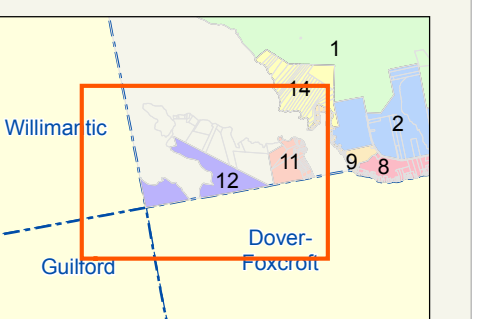
Tax Map
12
BOWERBANK
MAINE



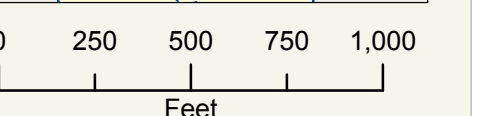
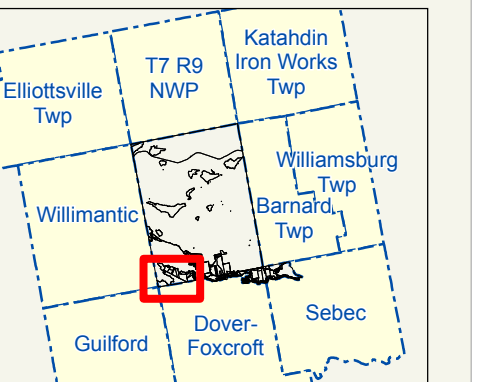
LEGEND

- Railroad Right of Way
- Easement
- Parcel
- Unknown Parcel
- Town Owned Parcel
- Public Right of Way
- Private Right of Way
- MEGIS Streams
- MEGIS Water
- MEGIS Wetlands
- Parcel Number
- Disjoined Parcel Number
- Dimension
- 1.23 Ac (c)
- Calculated Acreage
- Camp

MEGIS DATA IS FROM THE MAINE GEOGRAPHIC INFORMATION SYSTEM.
[HTTP://MAPINFO.COM/MAINE STATE ME US/](http://mapinfo.com/maine)
 INTENDED FOR ASSESSMENT PURPOSES ONLY. COMPILED FROM TAX MAPS, ORTHOPHOTOGRAPHY AND OTHER PUBLIC RECORDS AND DATA. USERS SHOULD CONSULT THE PUBLIC PRIMARY SOURCE DOCUMENTS FOR VERIFICATION OF THE INFORMATION APPEARING ON THIS MAP.



SHEET INDEX



Completion Date :
Date of Revisions:

