
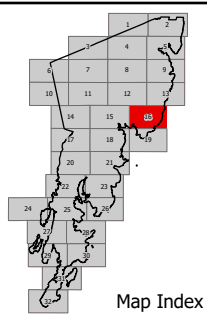






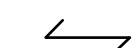




Original map created by John E. O'Donnell & Associates and revised by Aerial Survey and Photo, Inc. Map updated by LatLong Logic, LLC with Maine Assessment and Appraisal Services, Inc.

	<div><b>CUSHING</b> Knox County, ME</div> <div>SCALE: 1 inch equals 200'</div> <div>0 200 400</div> <div>Aerial Layer Credits: Maine GeoLibrary (2018)</div> <div></div>	<div>LEGEND</div> <div><div> PROPERTY LINE</div><div> PUBLIC RIGHT-OF-WAY</div><div> PRIVATE RIGHT-OF-WAY</div><div> BUILDING FOOTPRINT</div></div> <div><div> HISTORIC/SUBDIVISION LINE</div><div> EASEMENT</div><div> PARCEL HOOK</div><div><div><div>2-1</div><div>150'</div><div>1</div></div> PARCEL ID NUMBER</div><div>SURVEY DIMENSION (FEET)</div><div>SURVEY LOT NUMBER</div></div>
---	---	--

1.25 AC

ASSESSED ACREAGE

 WHARF

The information on this map is for assessment purposes only, is not a legal survey, and is not intended to be used for conveyance.