




PROPERTY MAPS

Tax Map
05

GLENBURN
Penobscot County, ME



DRAFT MAP - FOR REVIEW ONLY!

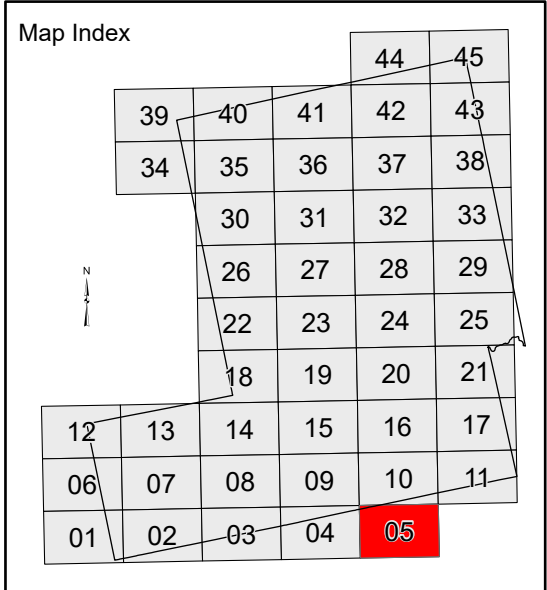
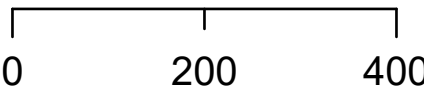


LEGEND

- PROPERTY LINE
- PUBLIC RIGHT-OF-WAY
- PRIVATE RIGHT-OF-WAY
- RAILROAD RIGHT-OF-WAY
- HISTORIC/SUBDIVISION LINE
- EASEMENT or ROW
- PARCEL HOOK
- 2-1 PARCEL ID NUMBER
- 150' SURVEY DIMENSION (FEET)
- 1 SURVEY LOT NUMBER
- 1.25 AC ASSESSED ACREAGE

The information on this map is for assessment purposes only, is not a legal survey, and is not intended to be used for conveyance.

SCALE: 1 in = 200 ft



Aerial Layer Credits: USDA FSA (2018)

Original map created by J. W. Sewall Company and revisions made by 45 Degree North Cartographic and CAI Technologies.
Map updated by LatLong Logic, LLC with Maine Assessment and Appraisal Services, Inc. (04/01/2022)

Print Date: 01/24/2023

Glenburn Assessor's Office
144 Lakeview Road
Glenburn, Maine 04401
(207) 942-2905