



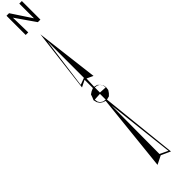

PROPERTY MAPS

Tax Map

15

MILO

Piscataquis County, ME

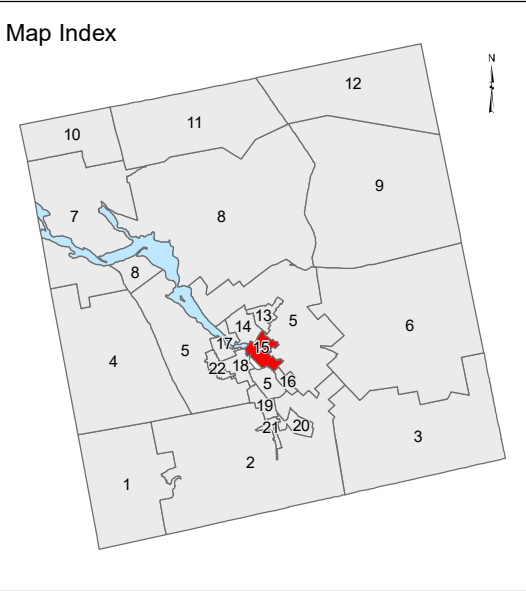



LEGEND

- PROPERTY LINE
- PUBLIC RIGHT-OF-WAY
- PRIVATE RIGHT-OF-WAY
- RAILROAD RIGHT-OF-WAY
- HISTORIC/SUBDIVISION LINE
- EASEMENT or ROW
- PARCEL HOOK
- 2-1 PARCEL ID NUMBER
- 150' SURVEY DIMENSION (FEET)
- 1 SURVEY LOT NUMBER

The information on this map is for assessment purposes only, is not a legal survey, and is not intended to be used for conveyance.

SCALE: 1 in = 100 ft



Aerial Layer Credits: USDA FSA, MaineGIS (2018)

Original map created by J. W. Sewall Company
Map updated by LatLong Logic, LLC with RCS Assessment Services (April 2021)

Print Date: 10/17/2021

Milo Assessor's Office
6 Pleasant Street
Milo, Maine 04463
(207) 943-2785

15