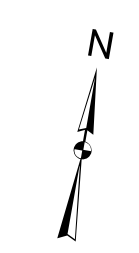


PROPERTY MAPS  
**Tax Map  
 12**  
**PLYMOUTH**  
 Penobscot County, ME

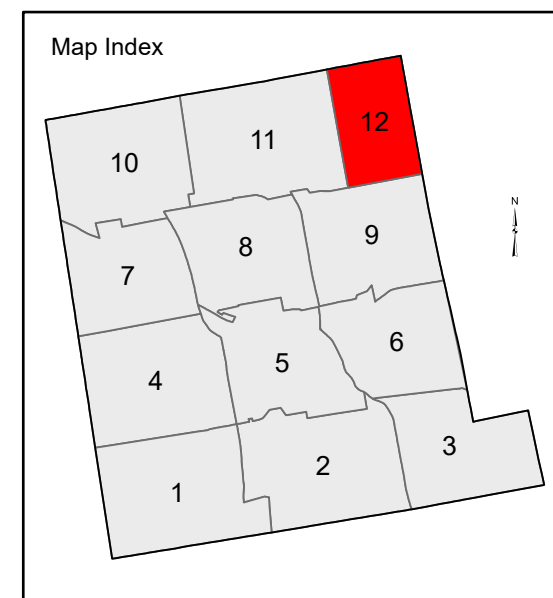
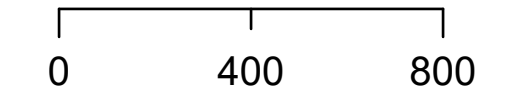


**LEGEND**

- PROPERTY LINE
- PUBLIC RIGHT-OF-WAY
- PRIVATE RIGHT-OF-WAY
- HISTORIC/SUBDIVISION LINE
- EASEMENT or ROW
- PARCEL HOOK
- 2-1** PARCEL ID NUMBER
- 150'** SURVEY DIMENSION (FEET)
- 1** SURVEY LOT NUMBER
- 1.25 AC** ASSESSED ACREAGE

The information on this map is for assessment purposes only, is not a legal survey, and is not intended to be used for conveyance.

SCALE: 1 in = 400 ft



Aerial Layer Credits: USDA FSA (2018)

Original map prepared by SLF, Inc. and revised by J. K. Olsen, LS \*1099.  
 Map updated by LatLong Logic, LLC with Maine Assessment and Appraisal Services, Inc. (04/01/2022)

Print Date: 01/28/2023

Plymouth Assessor's Office  
 1947 Moosehead Trail  
 Plymouth, Maine 04401  
 (207) 257-4646